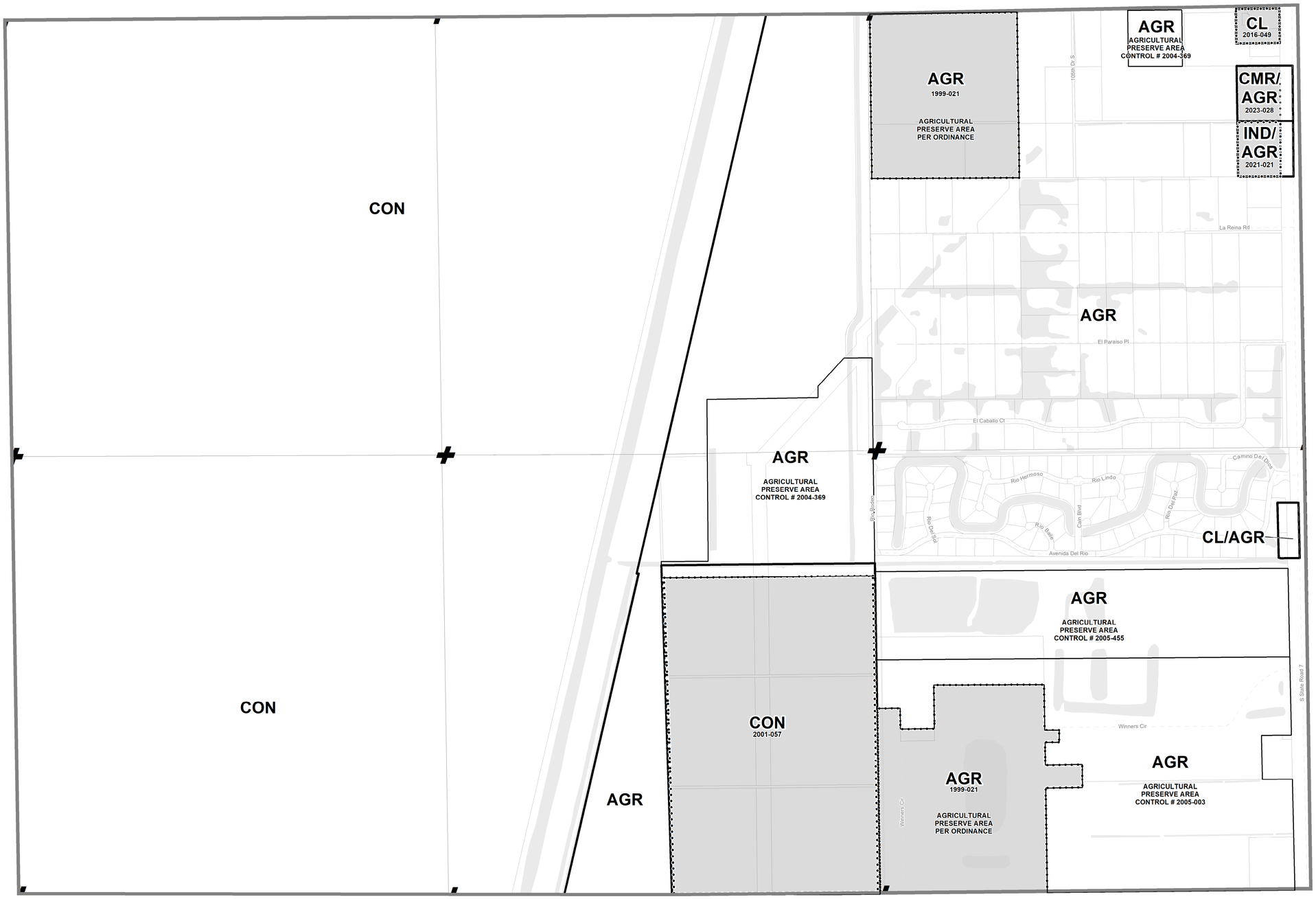

Amendment Table

Amendment ID	Ordinance Number	Adoption Date
99-101 NOTE 1	1999-021	8/17/1999
99-105 NOTE 1	1999-021	8/17/1999
01-101 CON 1	2001-057	8/27/2001
LGA 2016-023	2016-049	10/26/2016
LGA 2021-016	2021-021	7/28/2021
LGA 2023-004	2023-028	8/24/2023

Note: Each site on this map referenced with an Ordinance Number has been subject to a site specific Future Land Use Atlas amendment adopted by the Board of County Commissioners. Please reference the applicable ordinance for conditions of approval that may limit the development to a certain size, use or intensity at the Planning Division and on this webpage: http://www.pbcgov.com/pzb/planning/AdoptedOrd

1 inch = 600 feet

0 600 1,200 Feet

This map is a representation of the official copy of the map on file with Palm Beach County Planning Division.

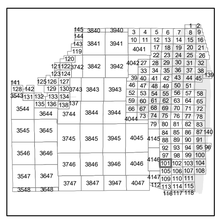

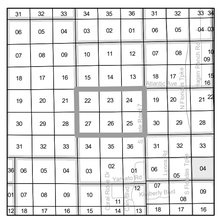

Future Land Use Atlas of Palm Beach County, Florida

ATLAS PAGE 101

Last Printed On:
Nov 27, 2024

Future Land Use
FLU Atlas Page
Amendments
Parcels
Municipality
Water

Palm Beach County
Planning, Zoning and Building Department