






MAP CM 1.1

**Coastal Resources
in Palm Beach County**

-  ARTIFICIAL REEF
-  OFFSHORE REEF
-  NEARSHORE REEF
-  ESTUARINE SYSTEM
-  BEACHES AND SHORES

SOURCES:
PBC Dept. of Environmental
Resources Management, 2012
Last Amended In Round 13-2 by Ord. 2013-026



**PALM BEACH COUNTY
COMPREHENSIVE PLAN
MAP SERIES**



1 0 1 2 Miles

Effective Date: 11/28/2013
Filename: N:\MapS\MXD\...
Contact: PBC Planning Dept.