


MARTIN COUNTY



Palm Beach County (County) makes no representation or warranties whatsoever on the attached / enclosed information reflected herein pertaining to easements, rights-of-way, setback lines, reservations, agreements, and other similar matters. The information provided herein should not be relied upon by the requesting party to confirm the existence / non-existence of facts contained herein.

100
571.56 ac

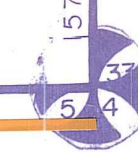
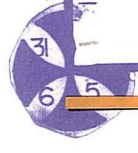
ALL OF SECTION IN COUNTY 00

NOTE:
NOT TO BE REPRODUCED IN ANY FORM EXCEPT BY EXPRESS WRITTEN CONSENT FROM THE PALM BEACH COUNTY PROPERTY APPRAISER
Information shown hereon is compiled from the best available sources and CANNOT be used for surveys or land transfers of any type.

P-2

PALM BEACH COUNTY
 REBECCA E. WALKER
 PROPERTY APPRAISER

RGE	TWP	SEC	AERIAL
41	40	32	NO 55-118
SCALE		1" = 200'	
DRAWN BY		B. PERRI 7-15-81	
UPDATED			



5245.5'

5245.5'

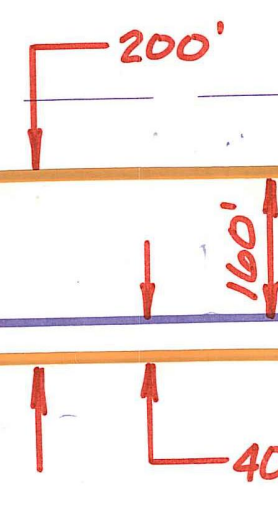
500
47.21 ac

80' PAL - MAR WATER MANAGEMENT DIST. CNL EASEMENT

SR 706

INDIANTOWN ROAD DB 035-486

S 89°02'47"W 5245.5'



4746.53'

392.03'

157.97'

4746.25'

592.03'

157.97'

S. 076°56'E 5996.25'

BRUNING 44-141 31057